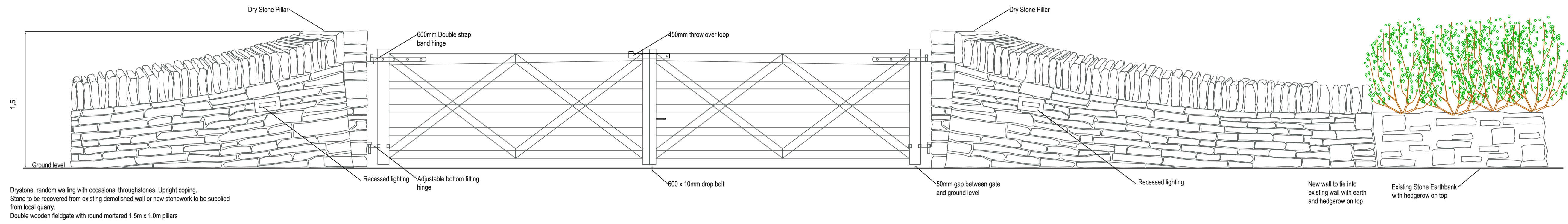
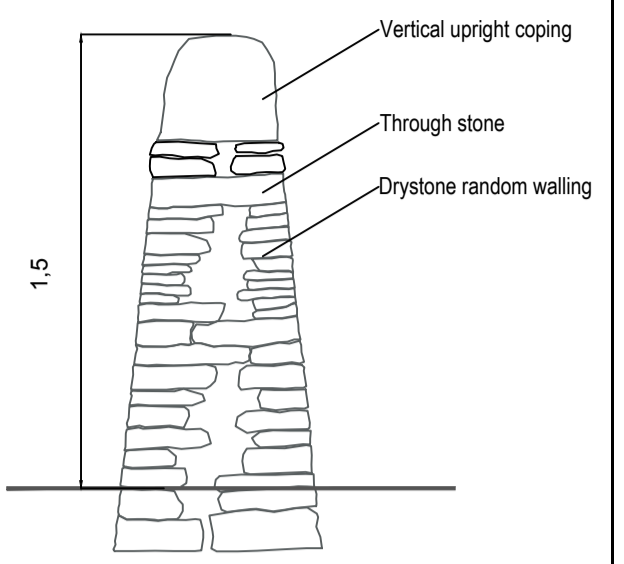


**Dry stone wall and entrance gate - sketch elevation**

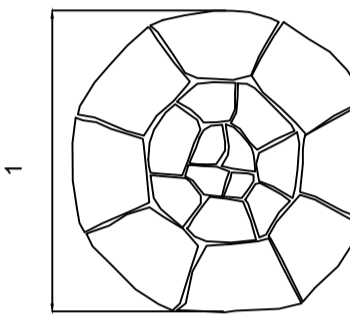


Drystone, random walling with occasional throughstones. Upright coping. Stone to be recovered from existing demolished wall or new stonework to be supplied from local quarry.  
Double wooden fieldgate with round mortared 1.5m x 1.0m pillars


**Typical dry stone wall section**



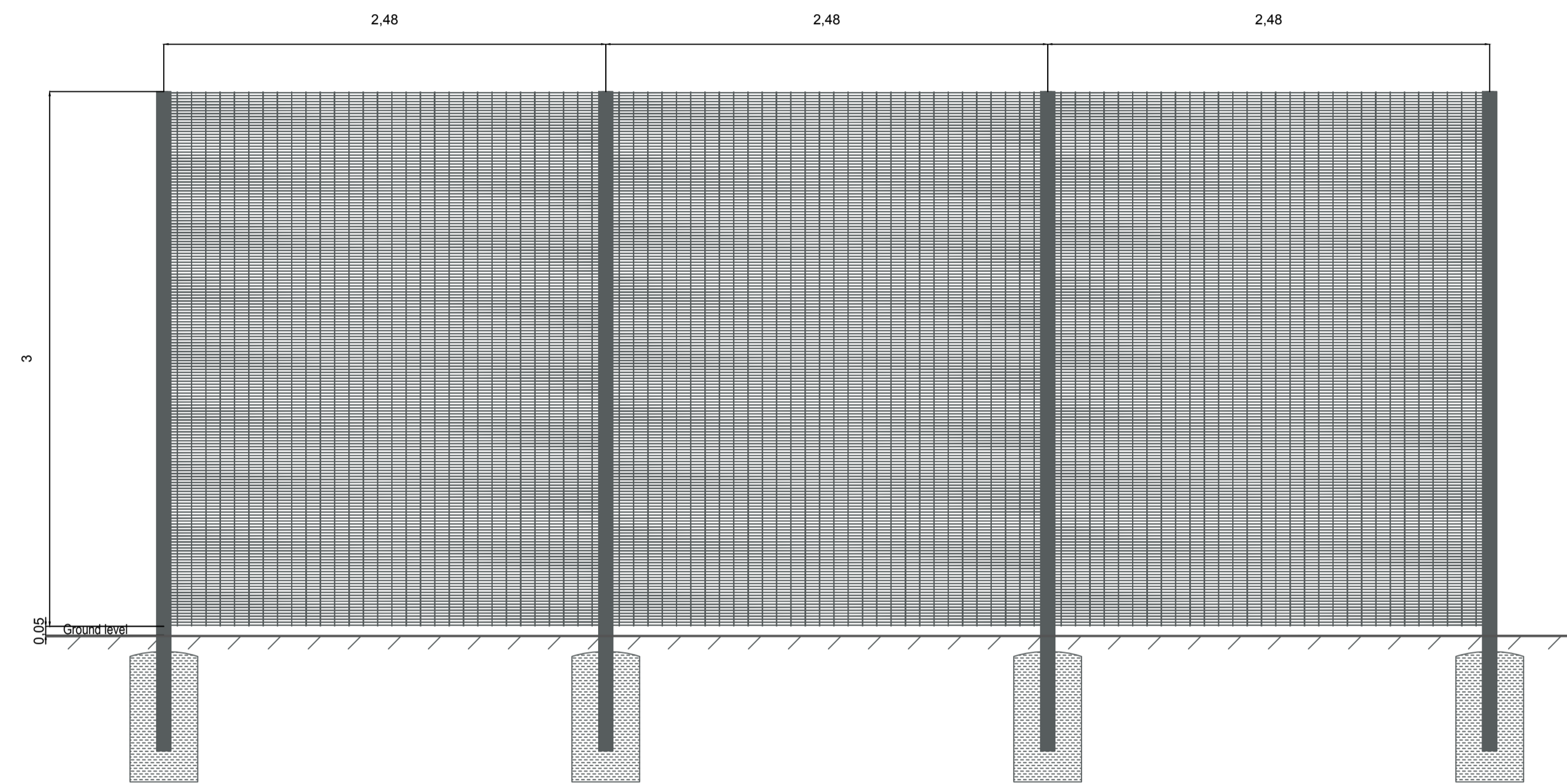
**Dry stone pillar capping plan detail**



**Typical dry stone pillar section**

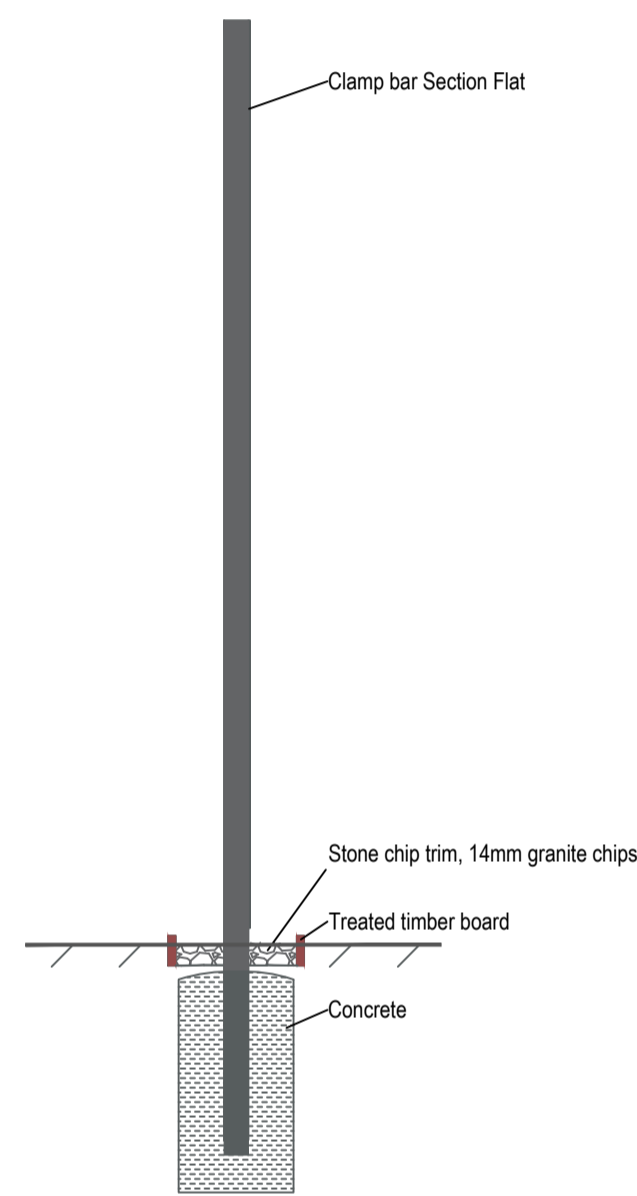


**Main perimeter fence elevation**

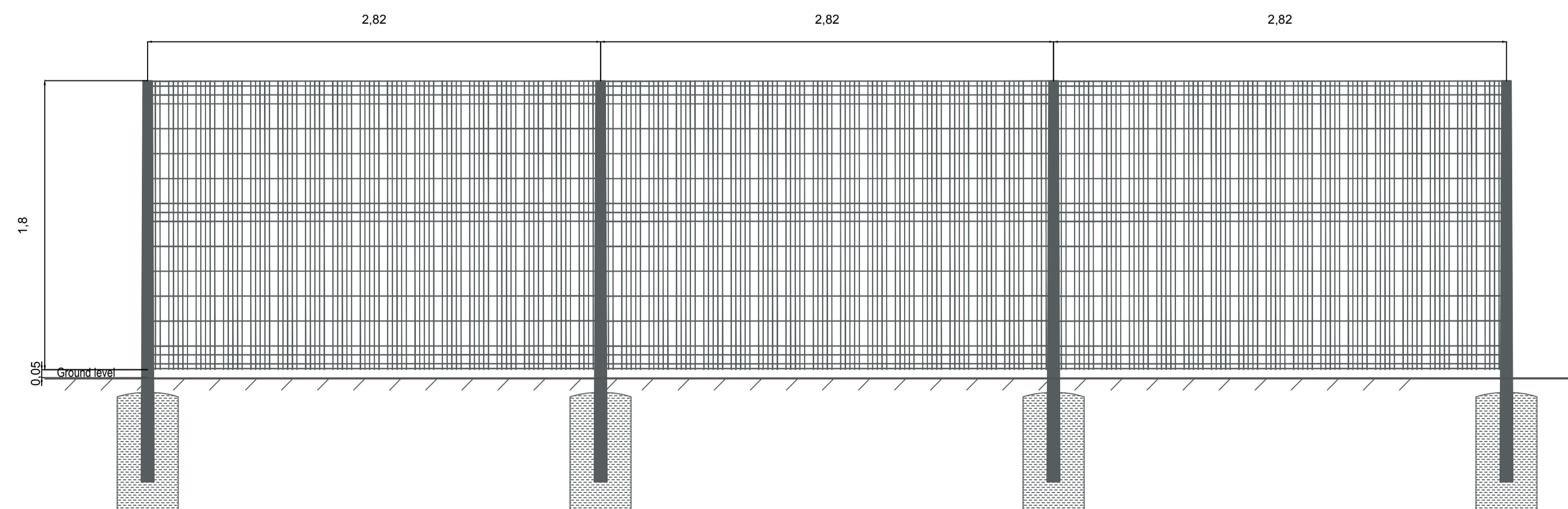


3.0m high Secureguard-358 rigid wire mesh panel. Mesh sizes: 76.2 x 12.7mm apertures.

**Main perimeter fence section**

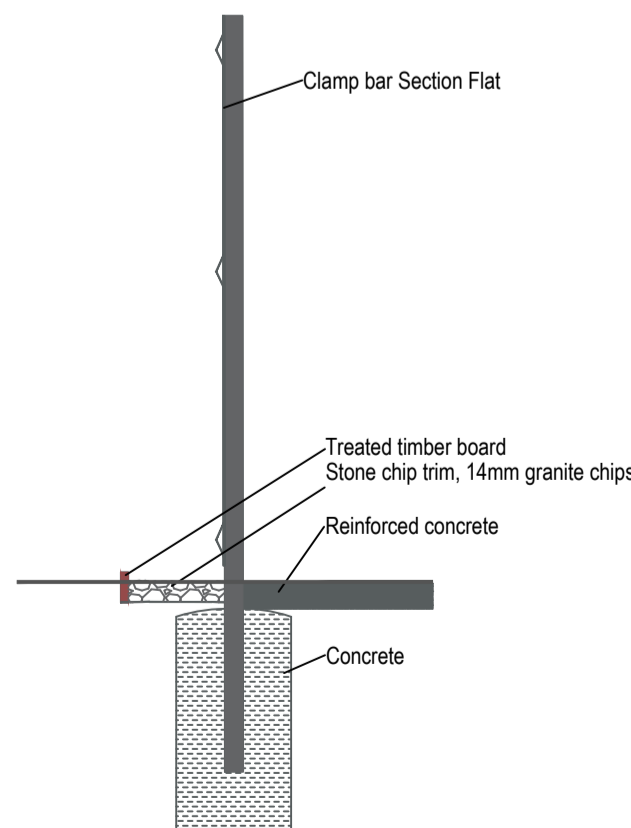


**Inner compound fence elevation**



1.8m high Proguard rigid wire mesh panel. Mesh sizes: 50/20 x 150mm apertures.

**Inner compound fence section**



1. This drawing is part of the set of planning drawings listed below in the table and is to be read in conjunction with these drawings and all other documentation associated with the Horizon planning submission for the alternative premises for the Magnox AECC and DSL.

Planning Drawing Reference	Planning Drawing Title
WN-HOR-MAP-PLN-10001	Magnox AECC and DSL Site Location Plan
WN-HOR-MAP-PLN-10002	Magnox AECC and DSL Site Plan
WN-HOR-MAP-PLN-10003	Magnox AECC and DSL External Works General Arrangement
WN-HOR-MAP-PLN-10004	Magnox AECC and DSL Ground Floor and Roof Plan
WN-HOR-MAP-PLN-10005	Magnox AECC and DSL North, East, South and West Building Elevations
WN-HOR-MAP-PLN-10008	Magnox AECC and DSL Earthworks Cut and Fill Balance
WN-HOR-MAP-PLN-10009	Magnox AECC and DSL External Works Elevations A-B and C-D
WN-HOR-MAP-PLN-10010	Magnox AECC and DSL Landscape and Ecological Enhancement Plan
WN-HOR-MAP-PLN-10012	Magnox AECC and DSL External Lighting Plan
WN-HOR-MAP-PLN-10013	Magnox AECC and DSL External Works Elevation E-F
WN-HOR-MAP-PLN-10014	Magnox AECC and DSL External Works Fencing Details
WN-HOR-MAP-PLN-10015	Magnox AECC and DSL Highway Works Plan
WN-HOR-MAP-PLN-10017	Magnox AECC and DSL Planting Plan

- Do not scale from this drawing use only printed dimensions
- All dimensions in millimetres all changes in levels and coordinates are in metres unless defined otherwise
- This drawing is to be read in conjunction with the project health and safety file for any identified potential risks

Removed text from title block	PHM/SF	22.04.16	PL5
Updated text	PHM/SF	19.04.16	PL4
Updated Drawing Name	PHM/SF	18.04.16	PL3
Updated notes	PHM/SF	07.04.16	PL3
Updated Elevation	PHM/SF	14.03.16	PL2
FIRST ISSUE	PHM/SF	20.01.16	PL1

THIS DRAWING IS TO BE USED ONLY FOR THE PURPOSE FOR WHICH IT WAS ISSUED

Purpose of Issue: **PLANNING**

Project Title: **MAGNOX ALTERNATIVE PREMISES - AECC AND DSL**

Drawing Title: **EXTERNAL WORKS FENCING DETAILS**

Designed: PHM	Drawn: PHM	Checked: SF	Approved: CF	Date: 20/01/16
---------------	------------	-------------	--------------	----------------

Scale: 1:25 @ A1  
Zone / Mileage

**HORIZON NUCLEAR POWER WYLFA LIMITED**  
Sunrise House  
1420 Charlton Court  
Gloucester Business Park  
Gloucester  
GL3 4AE



Drawing Number: WN-HOR-MAP-PLN-10014	Rev: PL5
--------------------------------------	----------

NOT PROTECTIVELY MARKED