



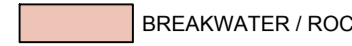


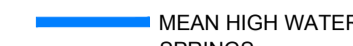
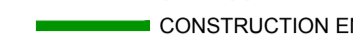








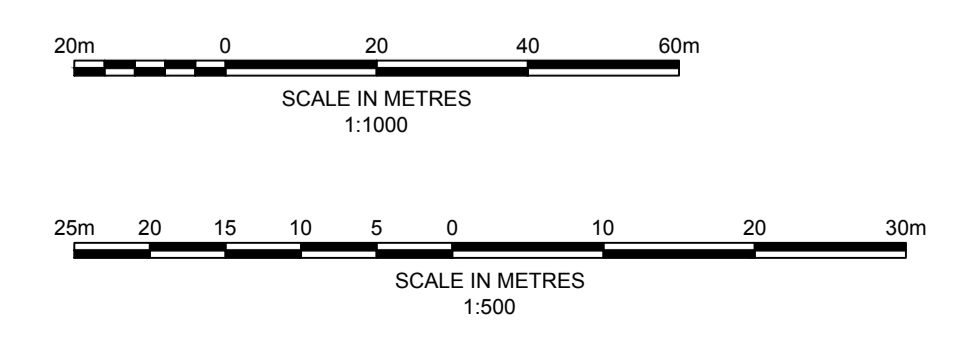
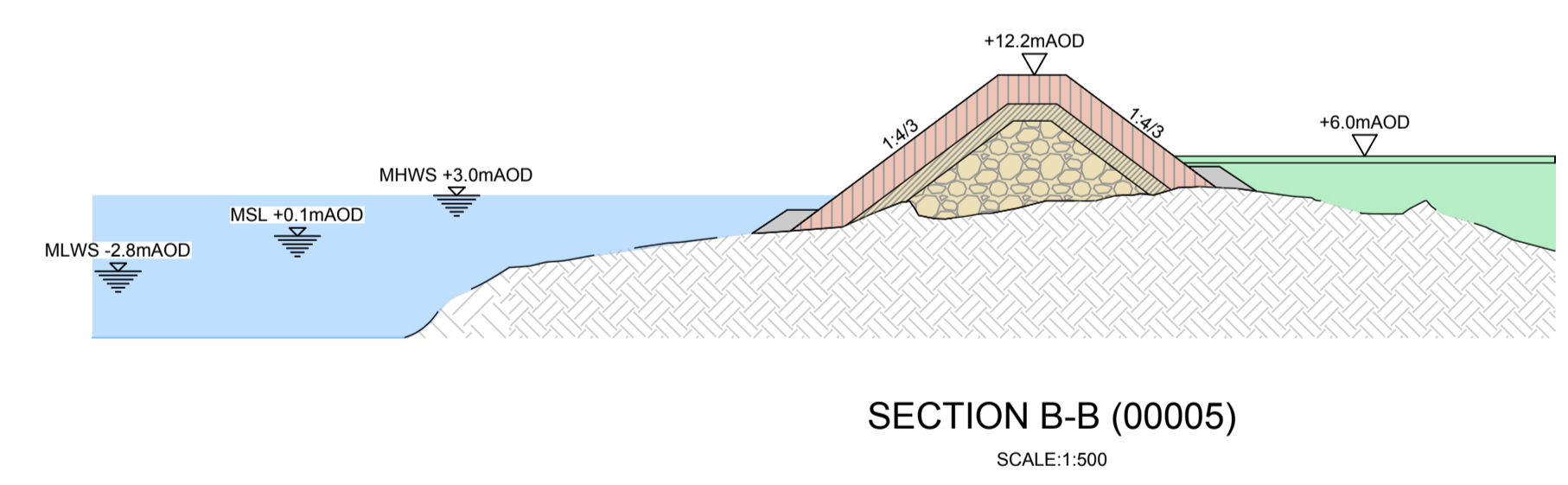
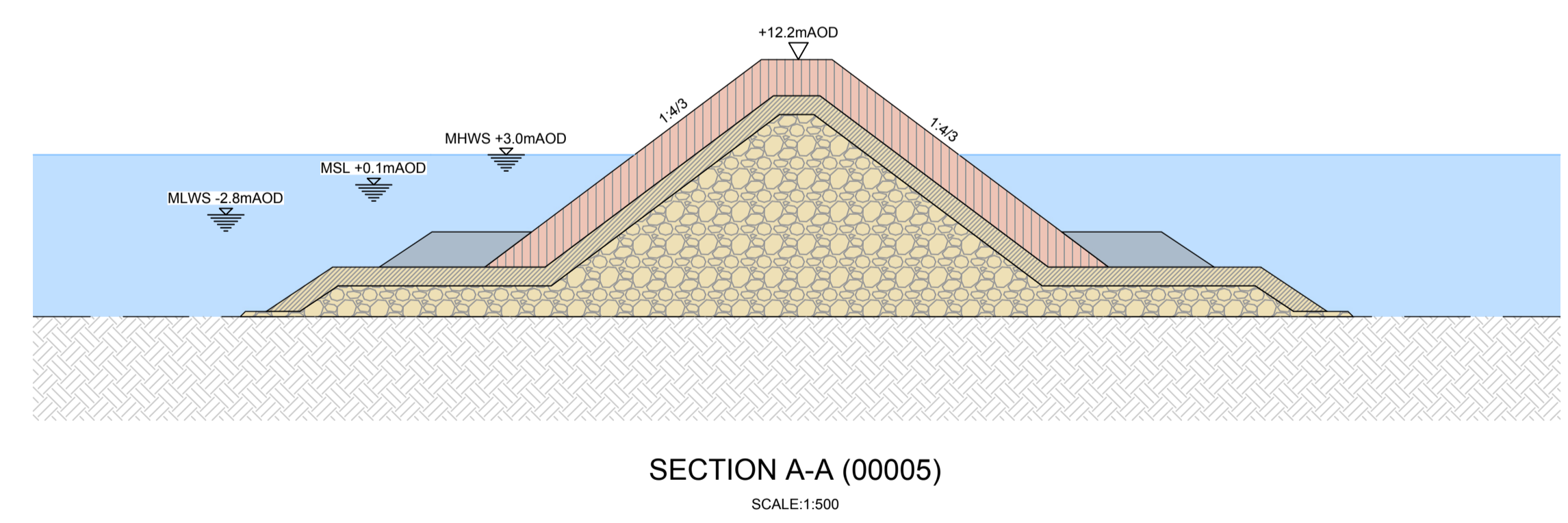
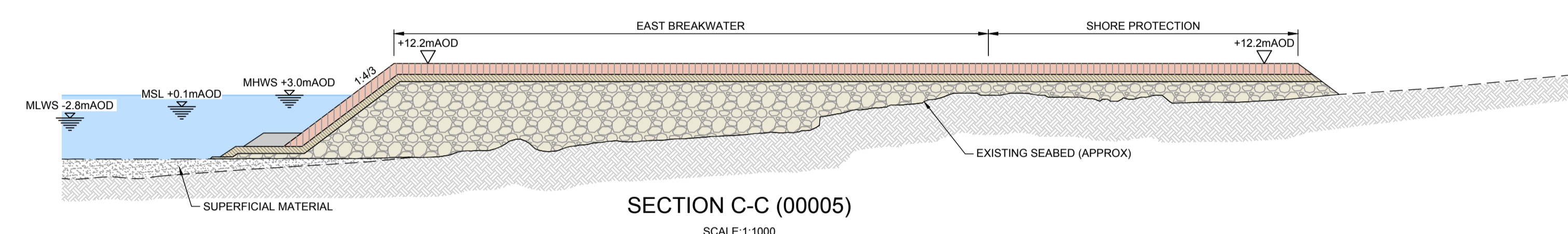
GENERAL LEGEND

	SEAWATER		REVTMENT SLOPE
	RECLAIMED GROUND		CONCRETE / STEEL
	BREAKWATER / ROCK		SEABED / GROUND
	GRAVEL		MEAN HIGH WATER SPRINGS
			CONSTRUCTION ENVELOPE

- NOTES**
- REFER TO DRAWING WN0907-HZCON-LAP-DRG-00001 FOR GENERAL NOTES AND DRAWING STANDARDS.
 - ALL DIMENSIONS ARE IN MILLIMETRES UNLESS NOTED OTHERWISE.
 - ALL LEVELS ARE IN METRES RELATIVE TO ORDNANCE DATUM UNLESS NOTED OTHERWISE.

KEY:

	PRIMARY CONCRETE ARMOUR UNITS AND/OR ROCK ARMOUR
	UNDERLAYER 1
	UNDERLAYER 2
	ROCK TOE
	ROCK CORE
	SUPERFICIAL MATERIAL



2.0	MAR 2018	Marine Licence submission	HNPWL	HNPWL	HNPWL
Rev	Rev. Date	Purpose of revision	Drawn	Checked	Approved

HORIZON
NUCLEAR POWER
 Sunrise House, 1420 Charlton Court, Gloucester Business Park, Gloucester, GL3 4AE, UK
 Freephone: 0845 300 6816 Email: info@horizonnuclearpower.com

Project
**WYLFA NEWYDD
 MARINE LICENCE**

Drawing Title
**EAST BREAKWATER
 AND SHORE PROTECTION
 TYPICAL SECTIONS**

Security Status
NOT PROTECTIVELY MARKED

Scale	AS SHOWN@A1	Sheet(s)	1 of 1
Drawing Number	WN0907-HZCON-LAP-DRG-00007		Rev
			2.0