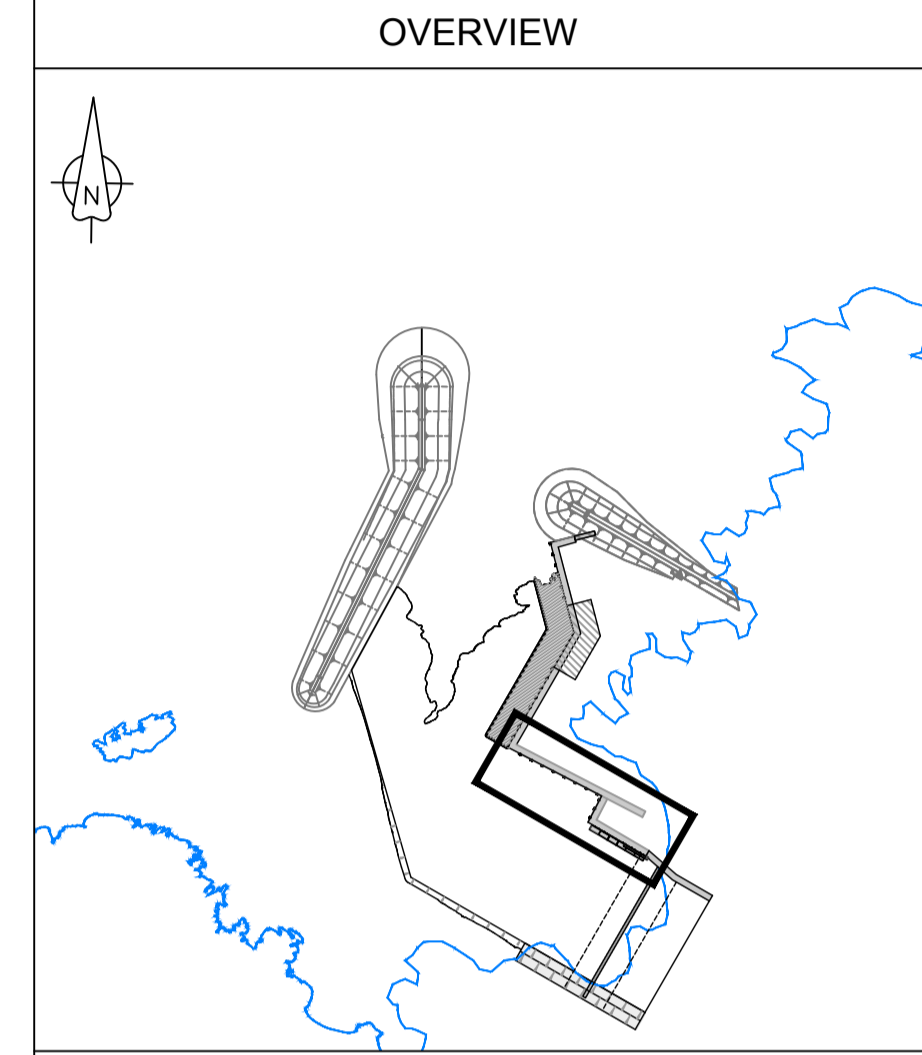


PLAN
SCALE 1:500

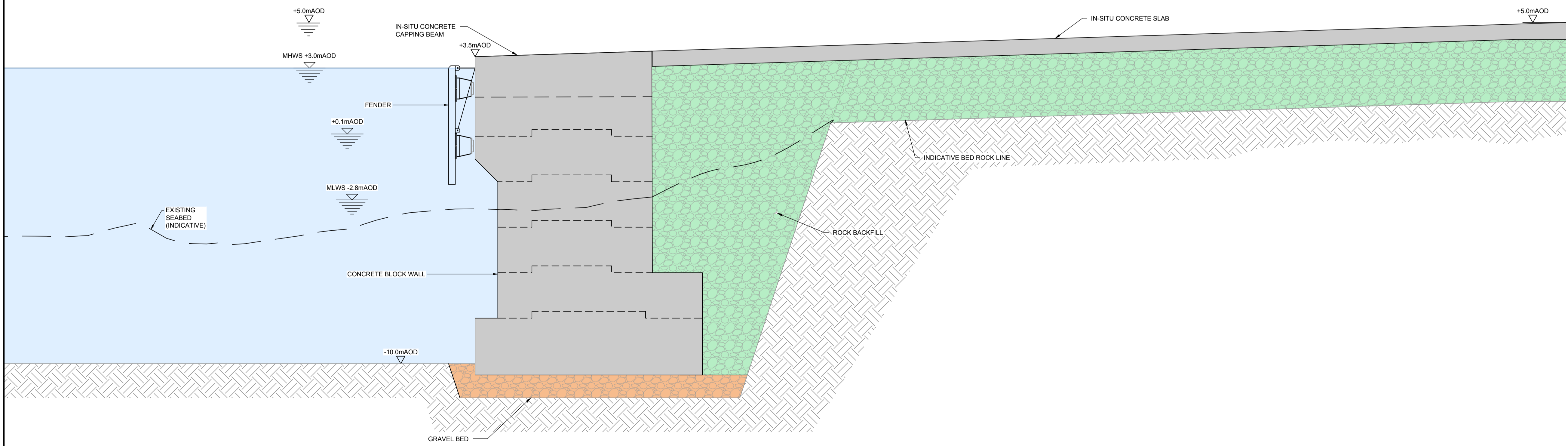
GENERAL LEGEND

	SEAWATER		REVTMENT SLOPE
	RECLAIMED GROUND		CONCRETE / STEEL
	BREAKWATER / ROCK		SEABED / GROUND
	GRAVEL		MEAN HIGH WATER SPRINGS
			CONSTRUCTION ENVELOPE

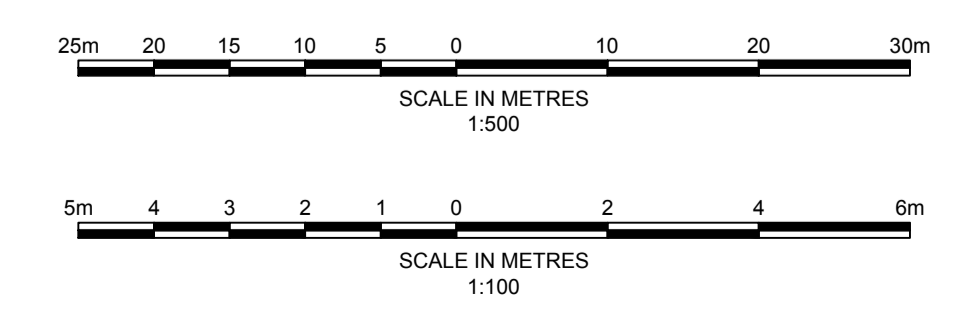
- NOTES**
- REFER TO DRAWING WN0907-HZCON-LAP-DRG-0001 FOR GENERAL NOTES AND DRAWING STANDARDS.
 - ALL DIMENSIONS ARE IN MILLIMETRES UNLESS NOTED OTHERWISE.
 - ALL LEVELS ARE IN METRES RELATIVE TO ORDNANCE DATUM UNLESS NOTED OTHERWISE.
 - ANGLE BETWEEN BULK MOLF AND RORO MOLF MAY INCREASE TO 90°



KEY PLAN
(not to scale)



SECTION A-A
SCALE 1:100



2.0	MARCH 2018	MARINE LICENCE SUBMISSION	HNPWL	HNPWL	HNPWL
Rev	Rev. Date	Purpose of revision	Drawn	Checked	Approved

HORIZON
NUCLEAR POWER

Sunrise House, 1420 Charlton Court, Gloucester Business Park, Gloucester, GL3 4AE, UK
Freephone: 0845 300 6816 Email: info@horizonnuclearpower.com

Project
**WYLFA NEWYDD
MARINE LICENCE**

Drawing Title
**RO-RO QUAY
GENERAL ARRANGEMENT
AND TYPICAL SECTION**

Security Status
NOT PROTECTIVELY MARKED

Scale	AS SHOWN@A1	Sheet(s)	1 of 1
Drawing Number	WN0907-HZCON-LAP-DRG-00014		Rev
			2.0