

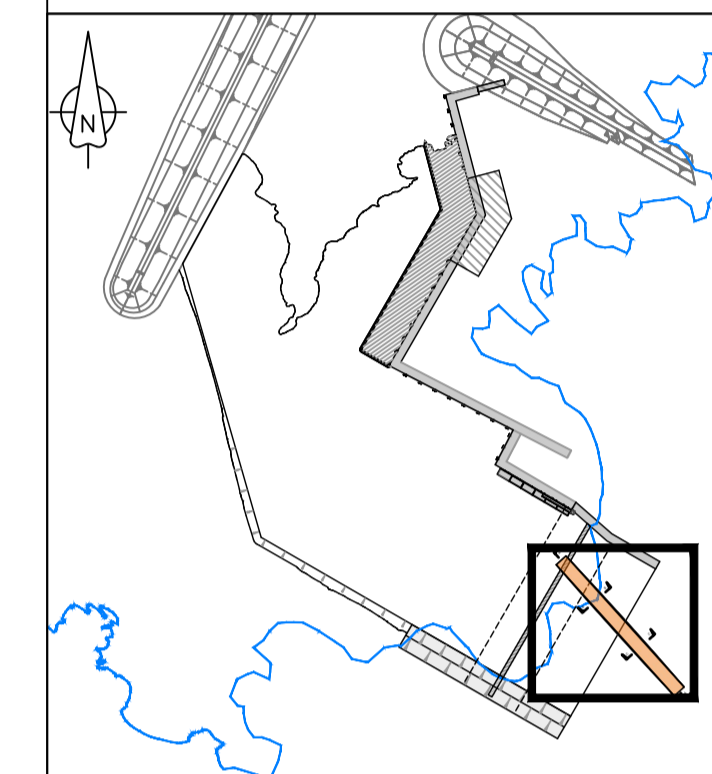
PLAN
SCALE 1:500

GENERAL LEGEND

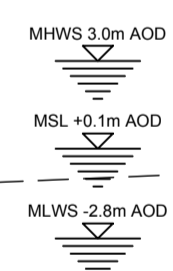
	SEAWATER		REVTMENT SLOPE
	RECLAIMED GROUND		CONCRETE / STEEL
	BREAKWATER / ROCK		SEABED / GROUND
	GRAVEL		MEAN HIGH WATER SPRINGS
			CONSTRUCTION ENVELOPE

- NOTES**
- REFER TO DRAWING WN0907-HZCON-LAP-DRG-0001 FOR GENERAL NOTES AND DRAWING STANDARDS.
 - ALL DIMENSIONS ARE IN MILLIMETRES UNLESS NOTED OTHERWISE.
 - ALL LEVELS ARE IN METRES RELATIVE TO ORDNANCE DATUM UNLESS NOTED OTHERWISE.

OVERVIEW



**KEY PLAN
(NOT TO SCALE)**

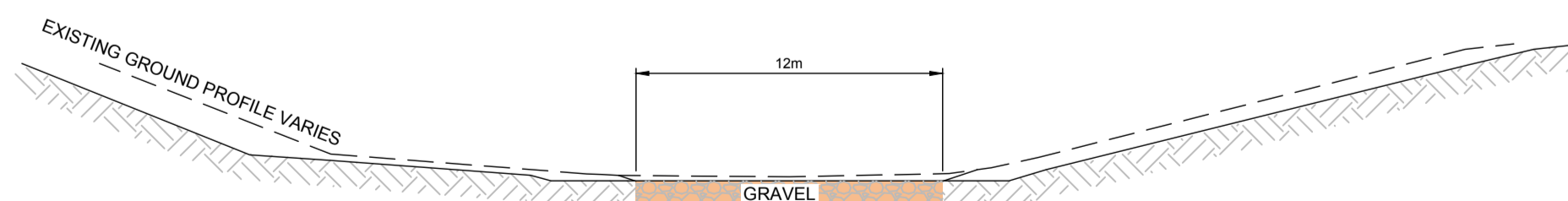


1:15 SLOPE

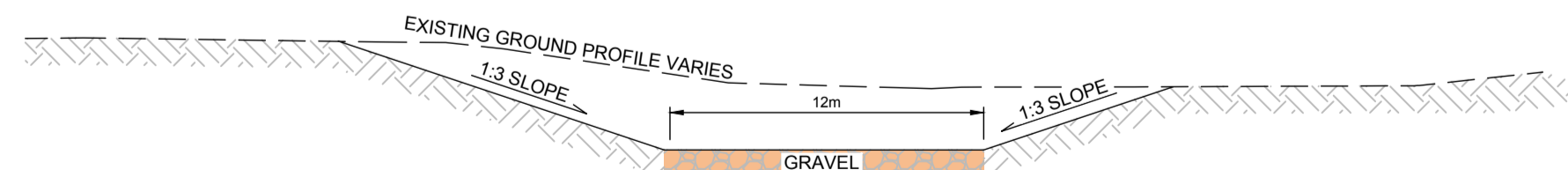
EXISTING GROUND PROFILE VARIES

GRAVEL

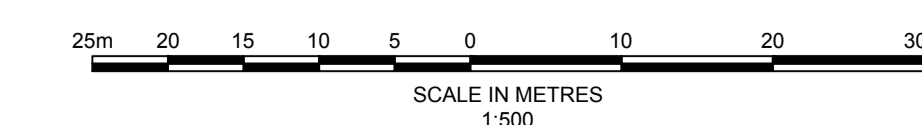
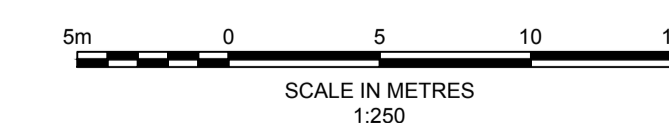
SECTION A-A
SCALE 1:250



SECTION B-B
SCALE 1:250



SECTION C-C
SCALE 1:250



2.0	MARCH 2018	MARINE LICENCE SUBMISSION	HNPWL	HNPWL	HNPWL
Rev	Rev. Date	Purpose of revision	Drawn	Checked	Approved

**HORIZON
NUCLEAR POWER**

Sunrise House, 1420 Charlton Court, Gloucester Business Park, Gloucester, GL3 4AE, UK
Freephone: 0845 300 6816 Email: info@horizonnuclearpower.com

**WYLFA NEWYDD
MARINE LICENCE**

**TEMPORARY WORKS
TEMPORARY ACCESS RAMP
GENERAL ARRANGEMENT
AND TYPICAL SECTIONS**

Security Status: NOT PROTECTIVELY MARKED

Scale: AS SHOWN@A1 | Sheet(s) 1 of 1

Drawing Number: WN0907-HZCON-LAP-DRG-00034 | Rev: 2.0

© Copyright Horizon Nuclear Power Wylfa Limited. Not to be reproduced (in full or part) without prior permission of Horizon Nuclear Power Wylfa Limited.